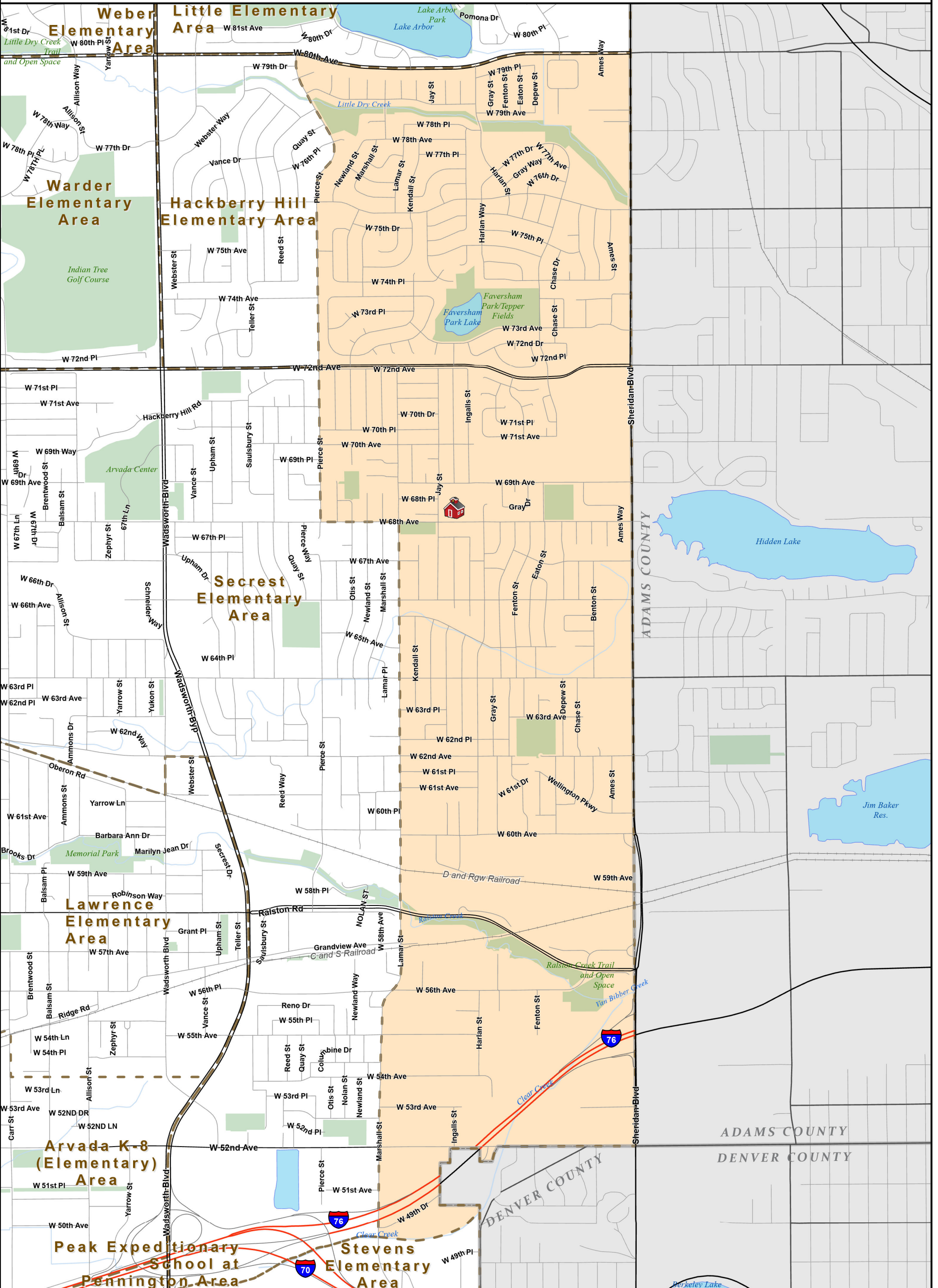


# Swanson Elementary




Arvada Attendance Area

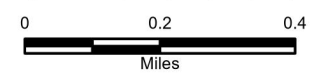
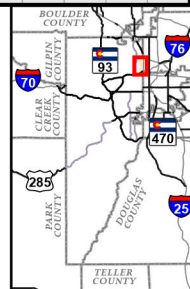
6055 W 68th Ave Arvada, CO 80003

303-982-0891



Planning and Property  
303-982-2354

-  Swanson Elementary
-  Swanson Elementary Boundary
-  School Boundaries



Campus Code: 43500 School Code: 8432

Disclaimer: This map is for cartographic use only and may contain information that is no longer current. Jefferson County Schools assumes no responsibility of any kind for use of this map. Please contact the Planning Department with any questions.

Rev: 20231213

# Swanson Elementary School

6055 West 68<sup>th</sup> Avenue, Arvada 80003 · Voice: 303.982.0891 · Arvada Attendance Area

## LEGAL DESCRIPTION

Beginning at Pierce St and W 80th Ave; east to Sheridan Blvd; south to W 52<sup>nd</sup> Ave; west to Clear Creek; south along Clear Creek to Marshall St; north to 56<sup>th</sup> Ave and Lamar St; north to W 68<sup>th</sup> Ave; west to Pierce St, north to W 80<sup>th</sup> Ave, point of beginning. Excludes area designated as the City and County of Denver.



GIS Boundaries Development Team  
Rev. 20231010

Source: JEFFCO Public Schools GIS & Jefferson County